
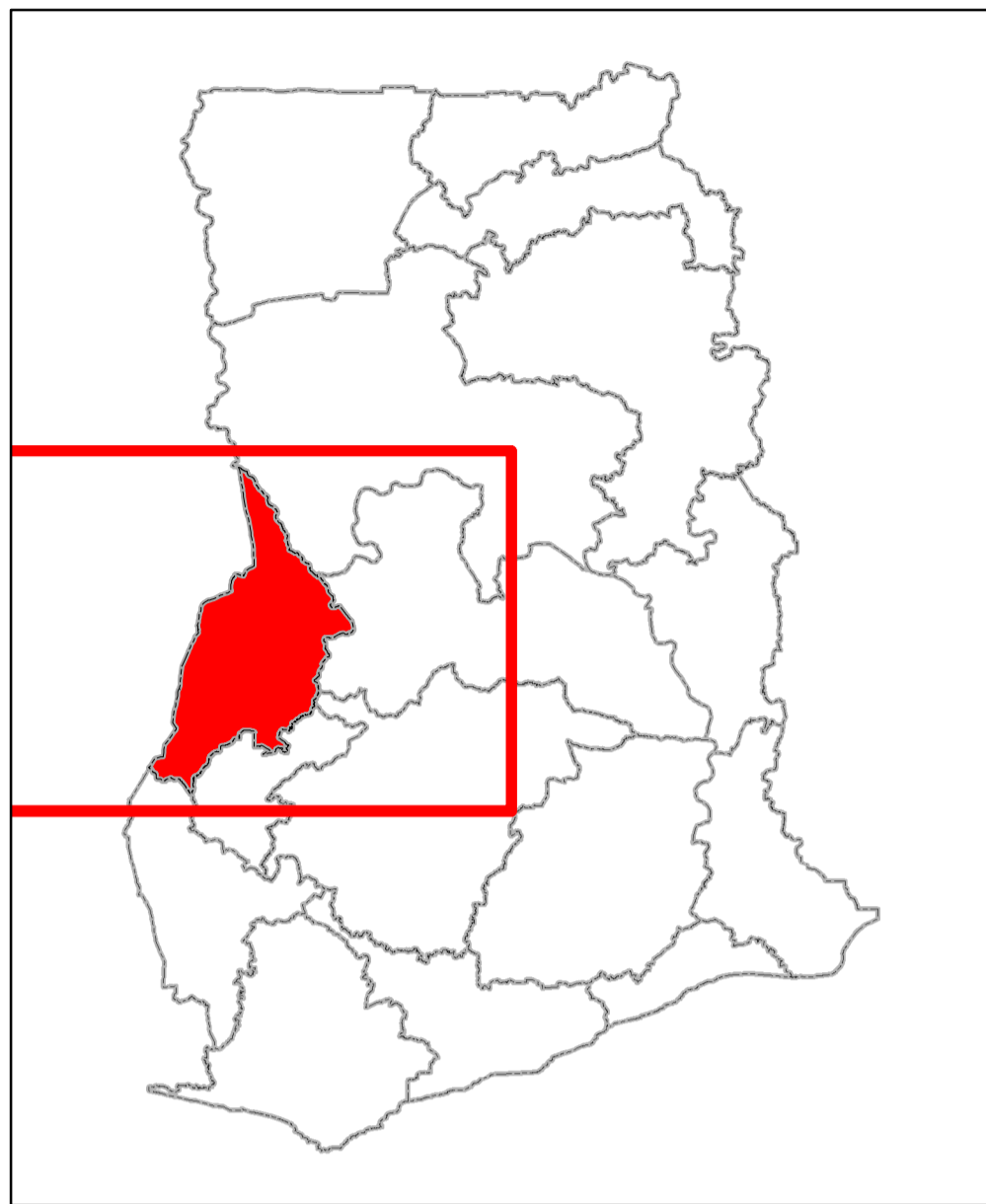
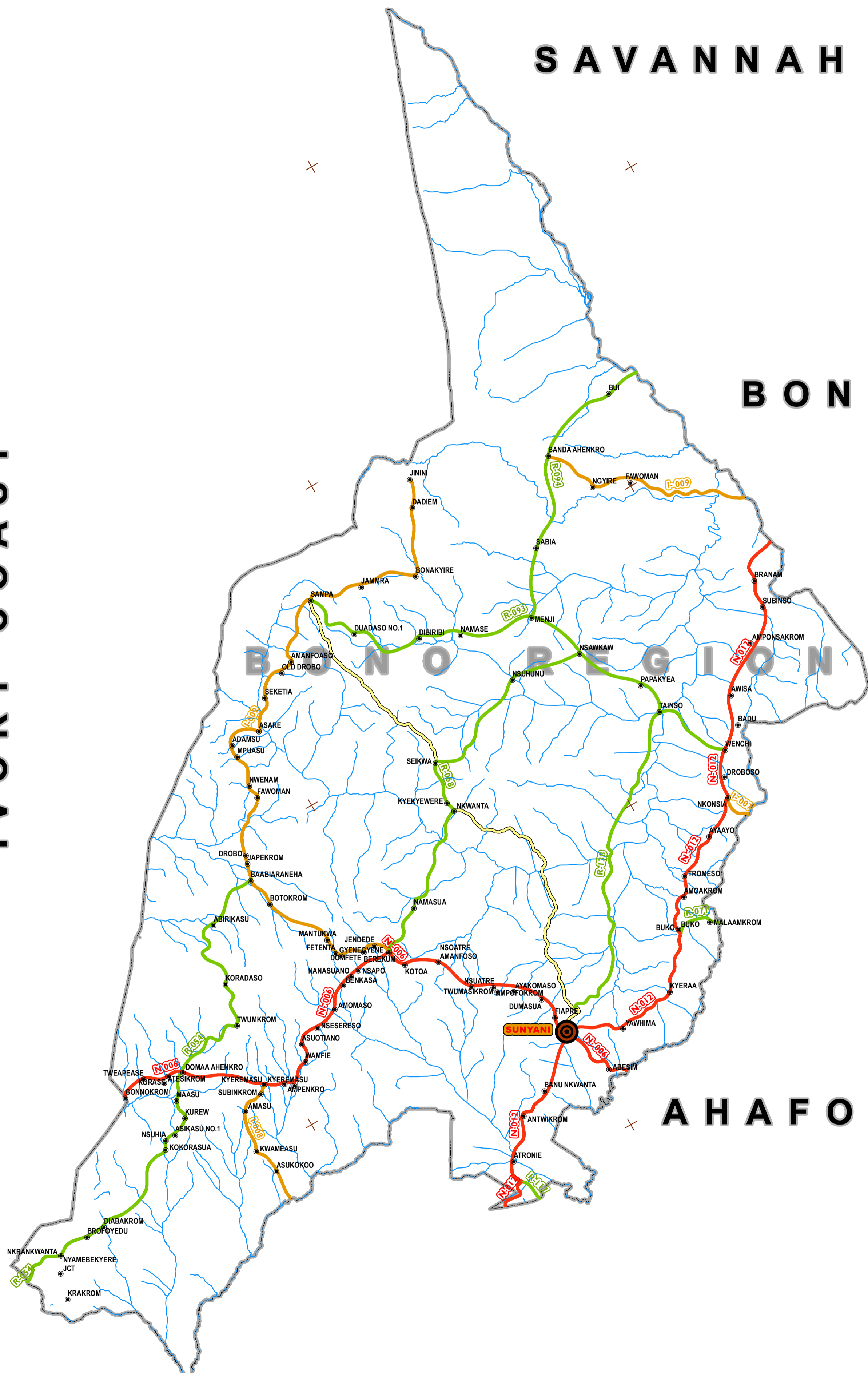


GHANA HIGHWAY AUTHORITY - |||BONO||| REGIONAL TRUNK ROAD MAP

KEY



- LEGEND**
- Towns
 - Regional Capitals
 - National Roads
 - Regional Roads
 - Inter Regional Roads
 - TBR Roads
 - Waterways
 - Bono Regional Boundary

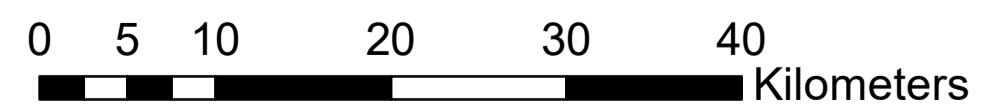


HIGHWAYS



REPUBLIC OF GHANA

Coordinate System: Ghana Metre Grid
Projection: Transverse Mercator
Datum: Leppin
False Easting: 274 319 5100
False Northing: 0.0000
Central Meridian: -1.0000
Scale Factor: 0.9998
Latitude Of Origin: -4.6667
Units: Meter



WESTERN NORTH REGION