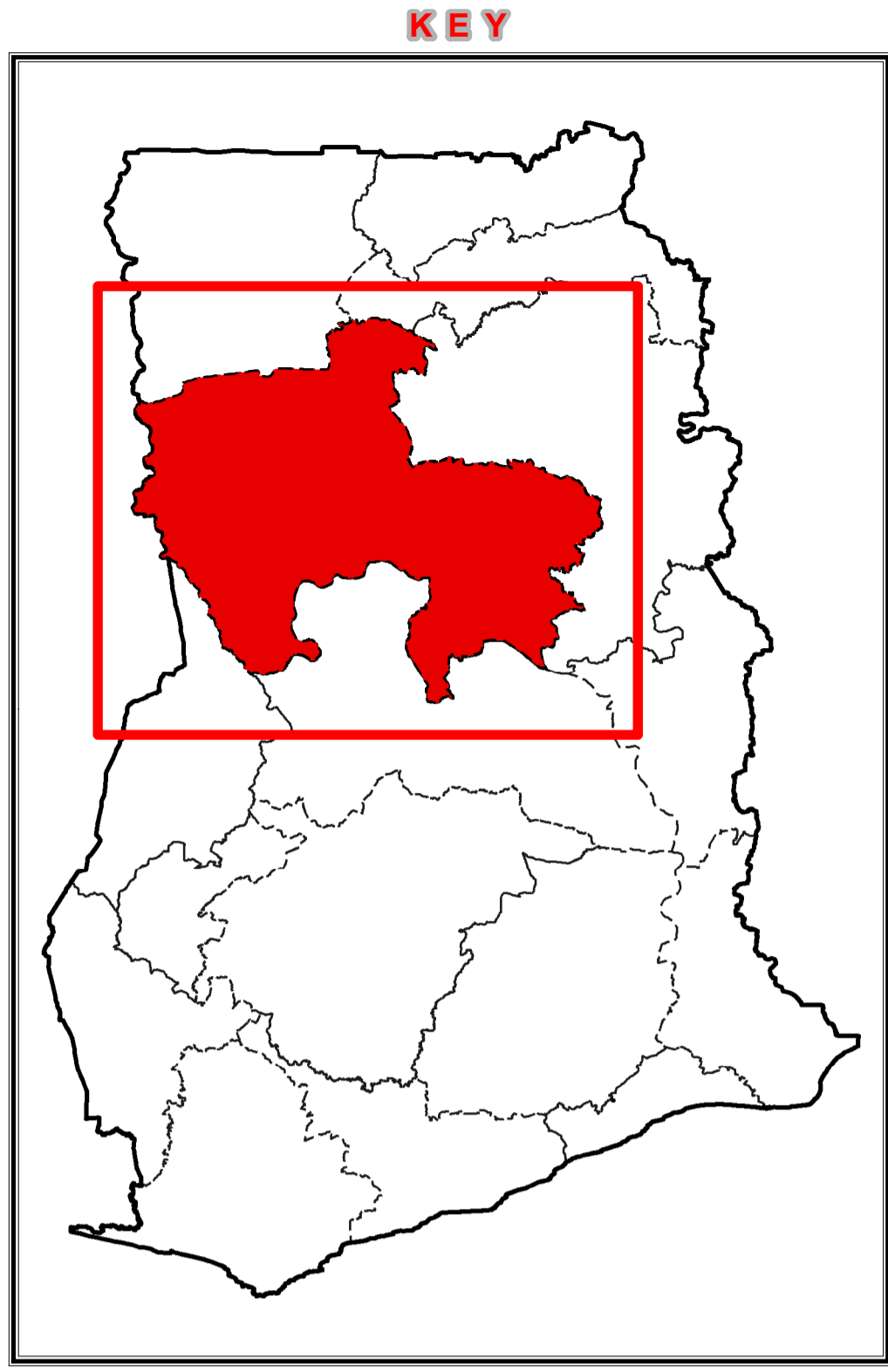
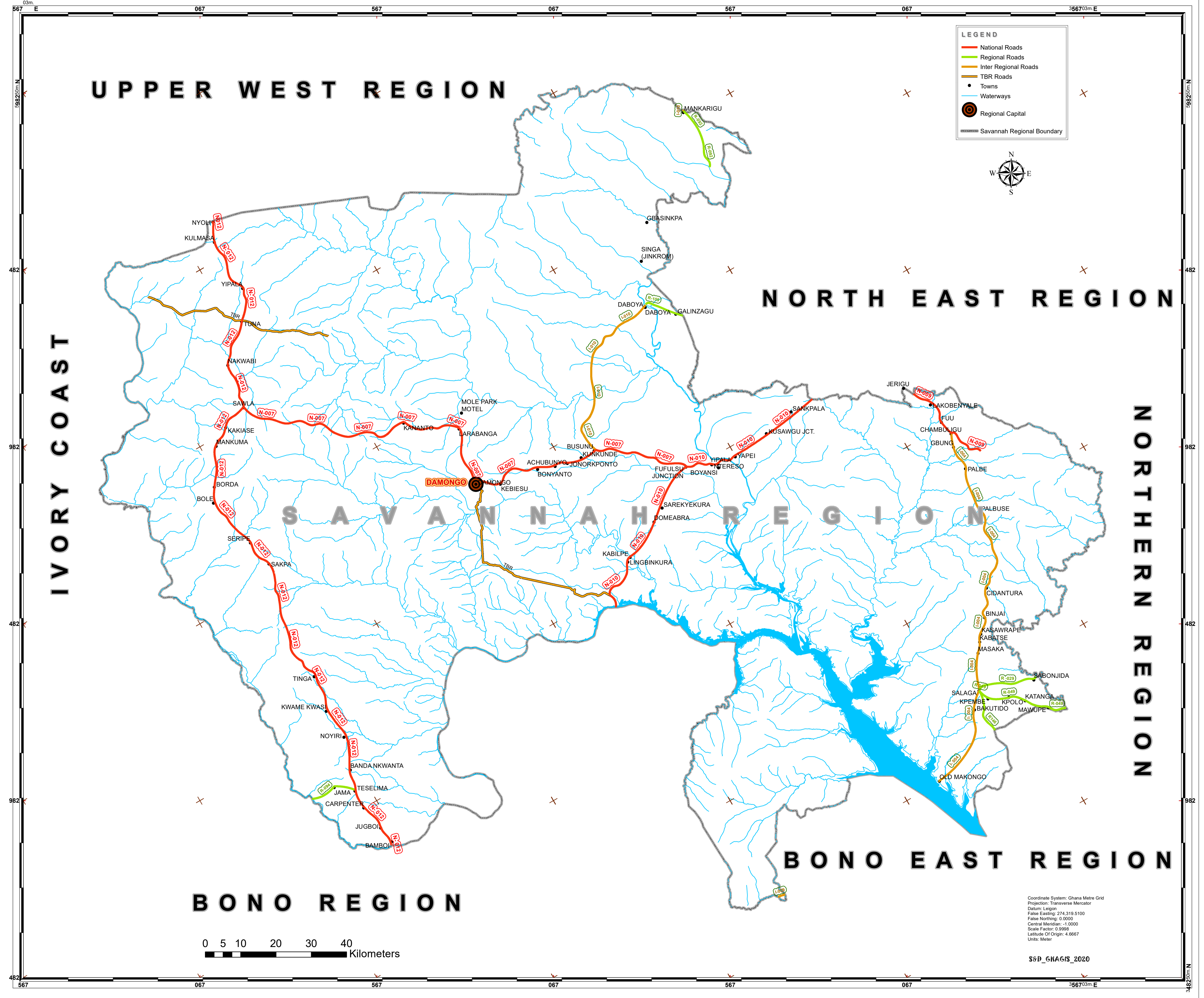


GHANA HIGHWAY AUTHORITY || SAVANNAH || REGIONAL TRUNK ROAD MAP

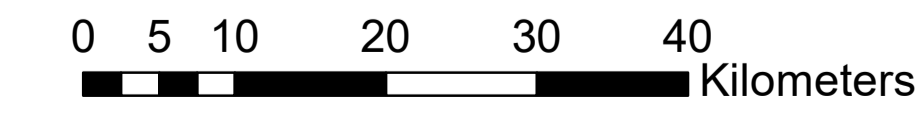



HIGHWAYS



LEGEND

- National Roads
- Regional Roads
- Inter Regional Roads
- TBR Roads
- Towns
- Regional Capital
- Waterways
- Savannah Regional Boundary



Coordinate System: Ghana Metre Grid
 Projection: Transverse Mercator
 Datum: Legon
 False Easting: 274,319.5100
 False Northing: 0.0000
 Central Meridian: -1.0000
 Scale Factor: 0.9999
 Latitude Of Origin: 4.6667
 Units: Meter

S&D_GHAGIS_2020