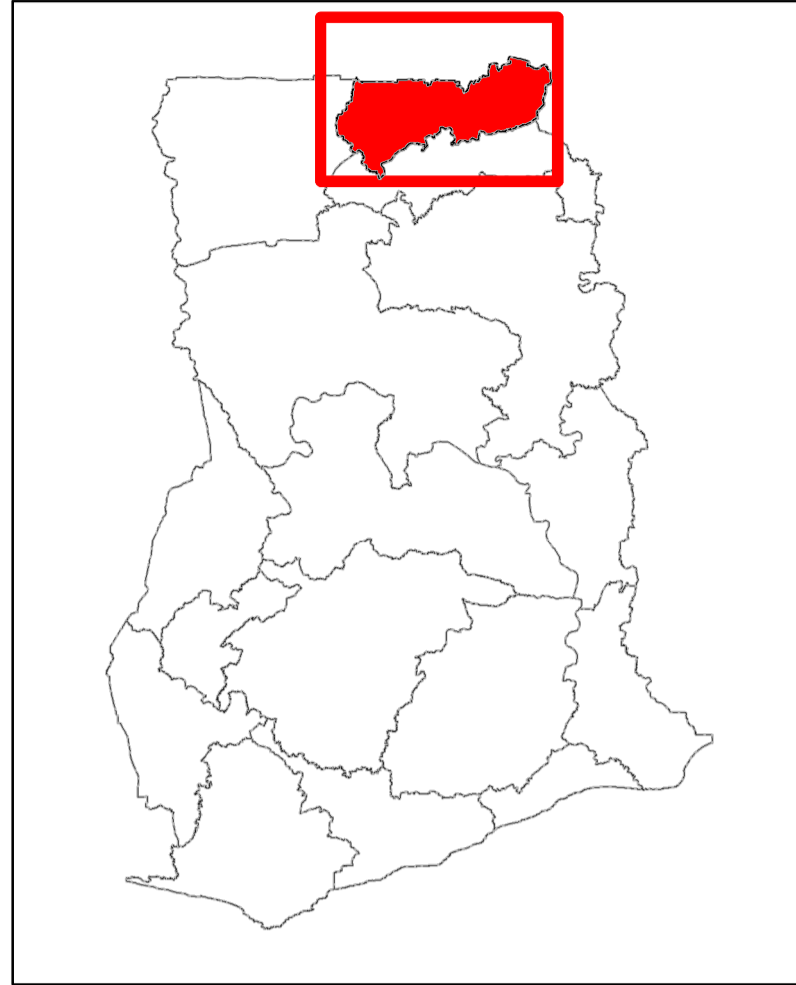



GHANA HIGHWAY AUTHORITY |||UPPER EAST||| REGIONAL TRUNK ROAD MAP

KEY



LEGEND

- Regional Capital
- Towns
- National Roads
- Regional Roads
- Inter Regional Roads
- TBR Routes
- Waterways
- Upper East Regional Boundary



BURKINA FASO

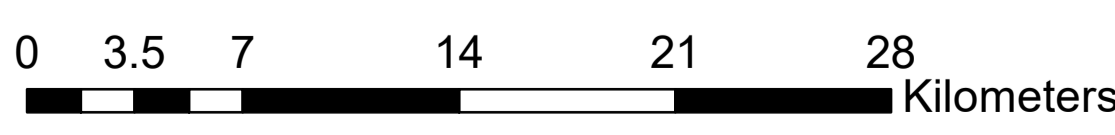
UPPER WEST REGION

TOGO

UPPER EAST REGION

NORTH EAST REGION

Coordinate System: Ghana Metre Grid
Projection: Transverse Mercator
Datum: Leignon
False Easting: 274 319 5100
False Northing: 0.0000
Central Meridian: -1.0000
Scale Factor: 0.9998
Latitude Of Origin: 4.6667
Units: Meter



HIGHWAYS



REPUBLIC OF GHANA

S&D_GHAGIS_2020