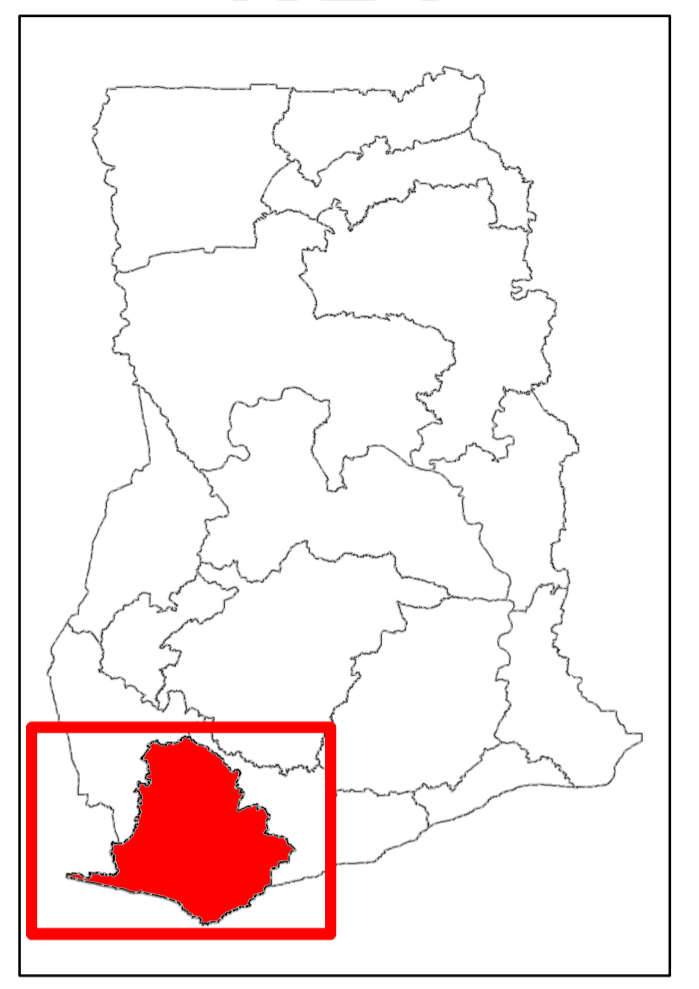



WESTERN NORTH REGION

KEY



LEGEND

- Regional Capital
- Towns
- National Roads
- Regional Roads
- Inter Regional Roads
- TBR Roads
- Waterways
- Western Regional Boundary



HIGHWAYS

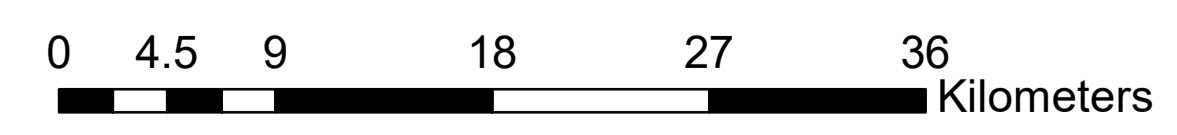


REPUBLIC OF GHANA



CENTRAL REGION

Coordinate System: Ghana Metre Grid
 Projection: Transverse Mercator
 Datum: Leignon
 False Easting: 274,319,5100
 False Northing: 0.0000
 Central Meridian: -1,0000
 Scale Factor: 0.9998
 Latitude Of Origin: 4.6667
 Units: Meter



GULF OF GUINEA